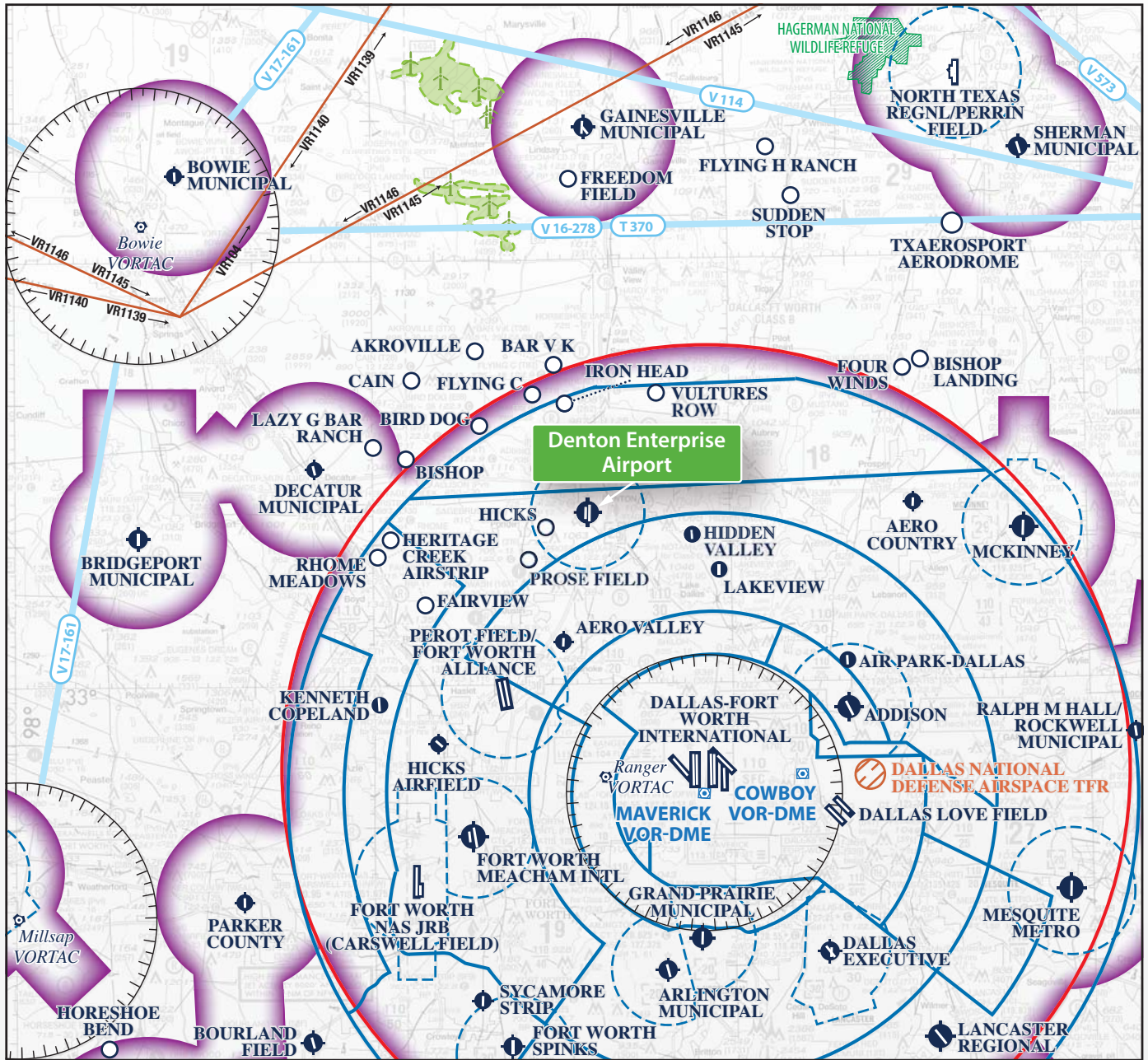



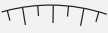







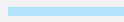







# Vicinity Airspace



## LEGEND

-  Airport with hard-surfaced runways 1,500' to 8,069' in length
-  Airports with hard-surfaced runways greater than 8,069' or some multiple runways less than 8,069'
-  Airport with other than hard-surfaced runway
-  Compass Rose
-  VORTAC
-  VOR-DME
-  Wind Turbine Farm
-  Class B Airspace
-  Class D Airspace
-  Class E (sfc) Airspace with floor 700 ft. above surface that laterally abuts 1200 ft. or higher Class E airspace
-  Mode C
-  Victor Airways
-  Military Training Routes
-  Wildlife Refuge
-  NORTH

NOT TO SCALE

**Source:**  
Dallas-Fort Worth Sectional Chart,  
US Department of Commerce,  
National Oceanic and Atmospheric  
Administration, May 16, 2024